



Proposed Parking Restrictions Ashford Road, Faversham

Following a request from a resident of Ashford Road, Swale Borough Council is proposing to install double yellow lines on the east side of Ashford Road, as shown on the plan overleaf.

It is proposed to introduce these waiting restrictions to improve the safety at the junction of the access road to the properties in Ashford Road. Parked vehicles currently obstruct the sightline for vehicles exiting this junction onto Ashford Road, causing a safety hazard.

If you support or object to the proposal please complete the pre-paid reply slip below and return to the Borough Council before Friday 9th November 2007. A space has also been provided to allow you to add any further comments you may have.

Proposed Parking Restrictions – Ashford Road, Faversham

Please tick one of the following boxes

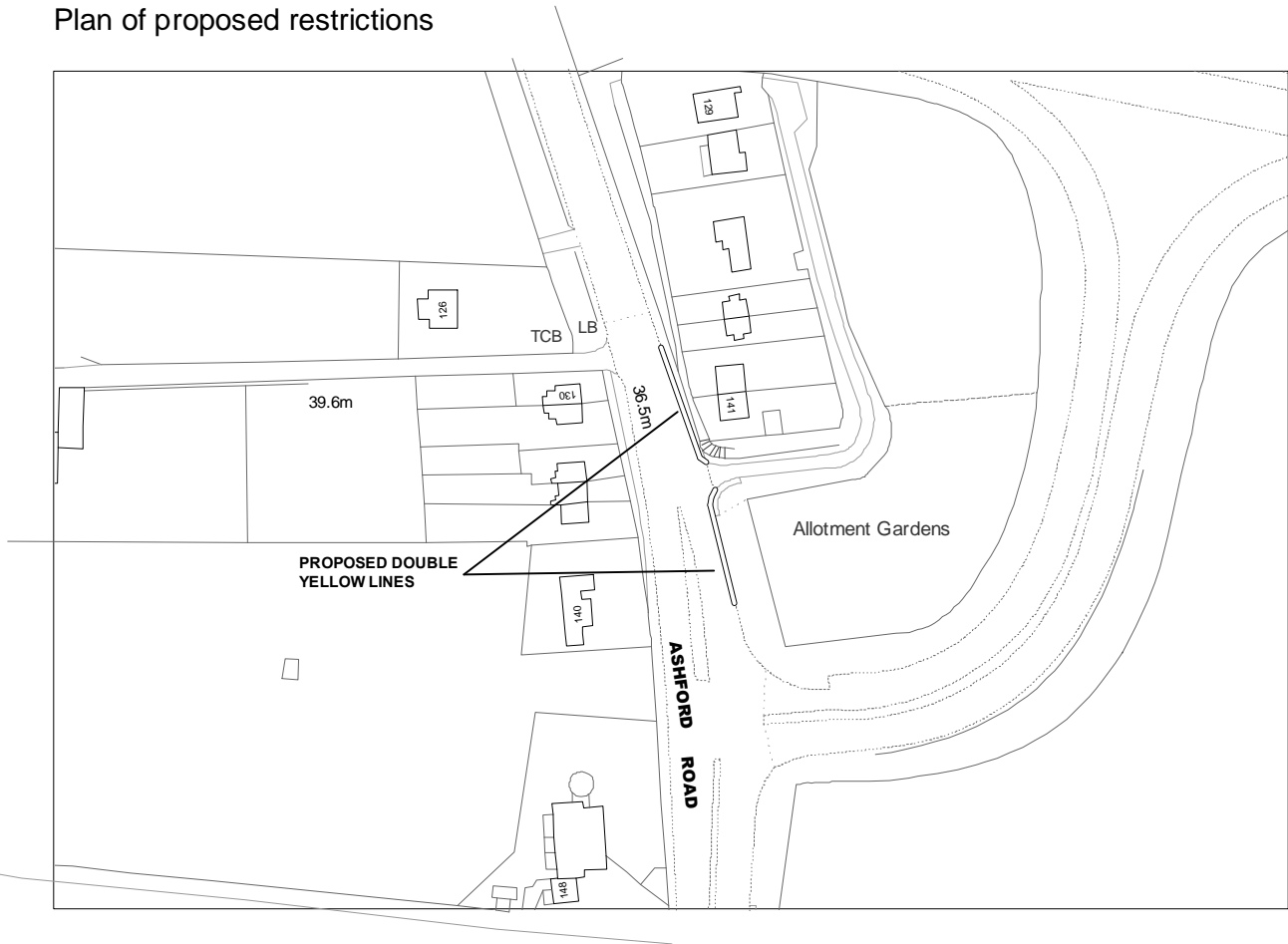
I Support the proposal to install parking restrictions as shown above

I Object to the proposal

Name & Address	Comments

The information supplied will only be used in conjunction with this proposal, and used for geographical analysis purposes only

Plan of proposed restrictions



BUSINESS REPLY SERVICE
Licence No SX20

2 | |

Head of Technical Services
SWALE BOROUGH COUNCIL
Swale House
East Street
Sittingbourne
Kent
ME10 3BR



Proposed Amendments to Parking Restrictions Brenchley Road, Sittingbourne Second Consultation

Following a consultation with residents earlier this year, we received some comments asking for the proposed timed waiting restrictions in Brenchley Road to be extended, and we have therefore amended the proposed restriction times to 8:00am-9:30am and 2:00pm-3:30pm Monday to Friday. In addition to this, following requests from some residents, we have added to the proposals the provision of a short length of double yellow line on the corner opposite Fulston Manor School.

Full details of the amended proposed restrictions are shown on the plan overleaf.

It is proposed to introduce these parking restrictions to assist the movement of vehicles along Brenchley Road, by removing parked vehicles in the vicinity of the school.

If you support or object to the proposal please complete the pre-paid reply slip below and return to the Borough Council before Friday 9th November 2007. A space has also been provided to allow you to add any further comments you may have.

Proposed Amendments to Parking Restrictions – Brenchley Road, Sittingbourne Second Consultation

Please tick one of the following boxes

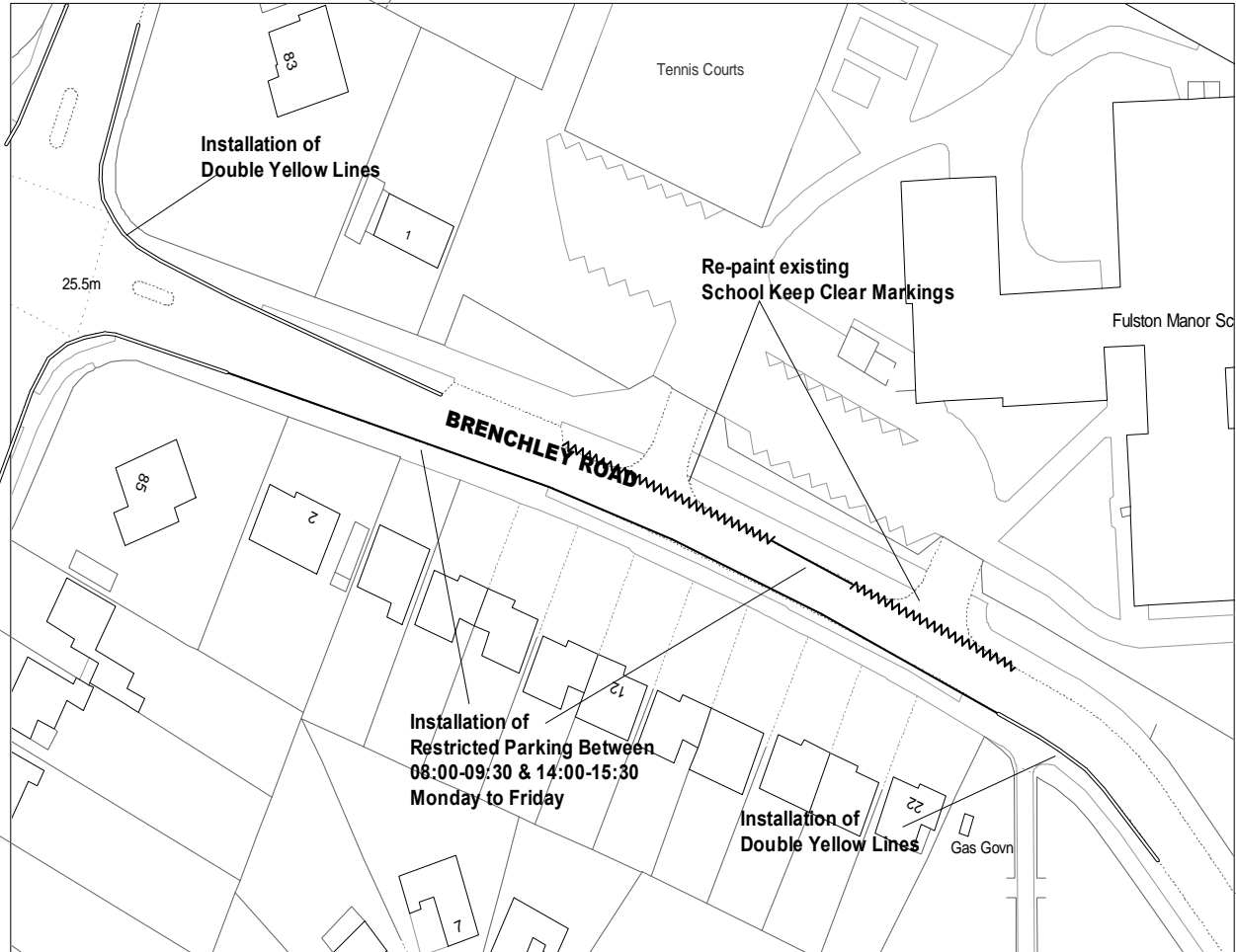
I Support the proposal to amend the parking restrictions as shown above

I Object to the proposal

Name & Address	Comments

The information supplied will only be used in conjunction with this proposal, and used for geographical analysis purposes only

Plan of proposed restrictions



BUSINESS REPLY SERVICE
Licence No SX20

2 | |

Head of Technical Services
SWALE BOROUGH COUNCIL
Swale House
East Street
Sittingbourne
Kent
ME10 3BR



Proposed Amendments to Parking Restrictions Capel Road, Sittingbourne Second Consultation

You may recall we carried out a consultation with residents earlier this year on proposed waiting restrictions to be implemented in Capel Road, Sittingbourne.

The comments received from residents varied greatly, and a total of 5 objections were received to the original proposals. In view of the objections, the Joint Transportation Board recommended that further consultation takes place prior to introducing any restrictions.

Subsequent discussions with various residents of Capel Road highlighted the differing opinions between householders as to the most beneficial layout for waiting restrictions, and it appears that whichever option is consulted upon, we will receive objections from other residents.

As most residents were agreed that the priority was to install double yellow lines in the vicinity of the junctions to improve safety and vehicle movement, it is proposed to consult on these restrictions alone, to prevent further delays in implementing these restrictions. Further monitoring can then take place with regard to possible future restrictions in Capel Road.

If you support or object to the proposal please complete the pre-paid reply slip below and return to the Borough Council before Friday 9th November 2007. A space has also been provided to allow you to add any further comments you may have.

Proposed Amendments to Parking Restrictions – Capel Road, Sittingbourne Second Consultation

Please tick one of the following boxes

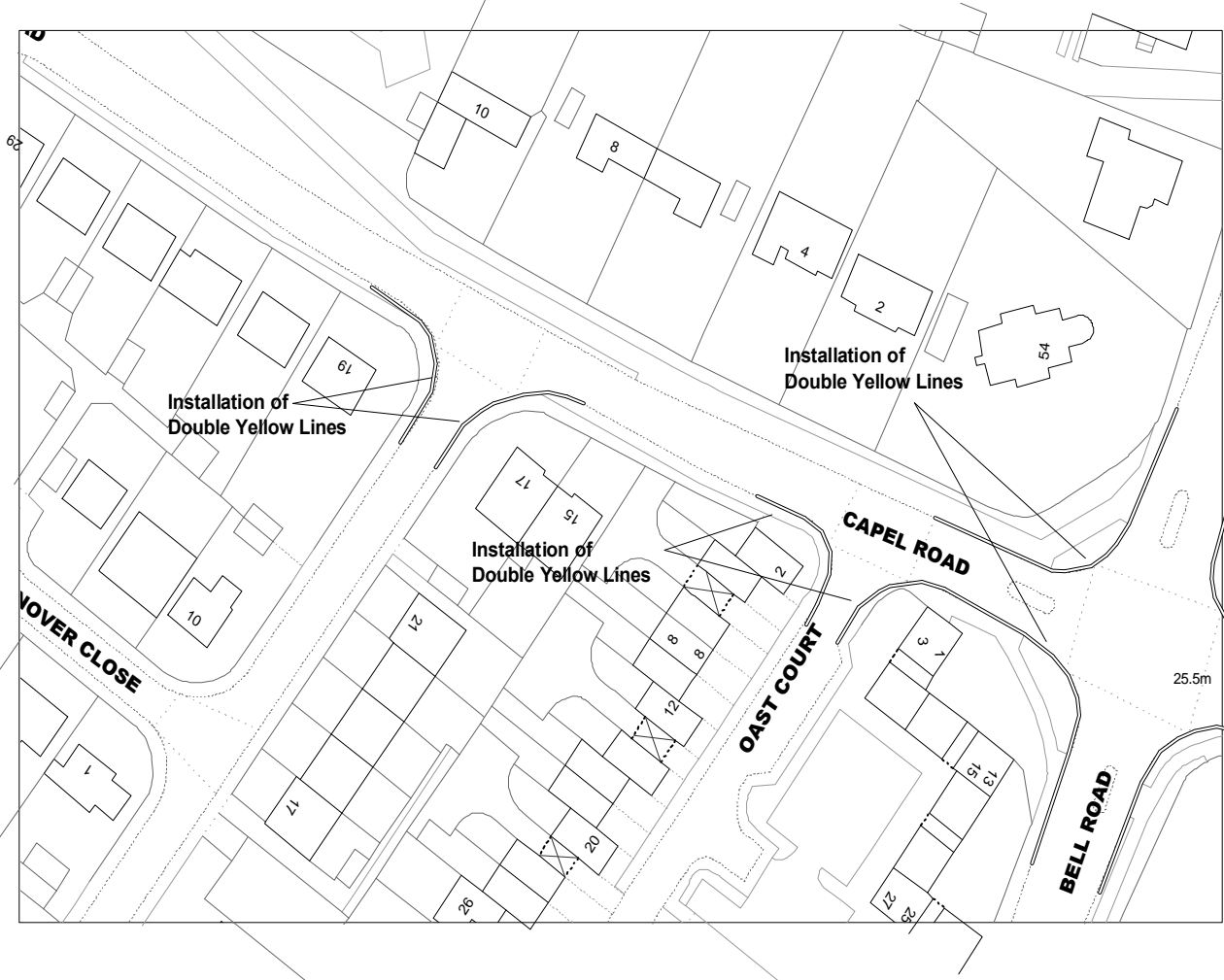
I Support the proposal to amend the parking restrictions as shown above

I Object to the proposal

Name & Address	Comments

The information supplied will only be used in conjunction with this proposal, and used for geographical analysis purposes only

Plan of proposed restrictions



BUSINESS REPLY SERVICE
Licence No SX20

2 | |

Head of Technical Services
SWALE BOROUGH COUNCIL
Swale House
East Street
Sittingbourne
Kent
ME10 3BR



Proposed Parking Restrictions Charlotte Street, Sittingbourne

Following a request from a resident of Charlotte Street, Swale Borough Council is proposing to install double yellow lines on the corner of adjacent to the railway footbridge, as shown on the plan overleaf.

It is proposed to introduce these waiting restrictions to improve the safety of road users by removing parked cars at this location. These vehicles currently force vehicles out to the centre of the carriageway, creating a hazard for oncoming traffic.

If you support or object to the proposal please complete the pre-paid reply slip below and return to the Borough Council before Friday 9th November 2007. A space has also been provided to allow you to add any further comments you may have.

Proposed Parking Restrictions – Charlotte Street, Sittingbourne

Please tick one of the following boxes

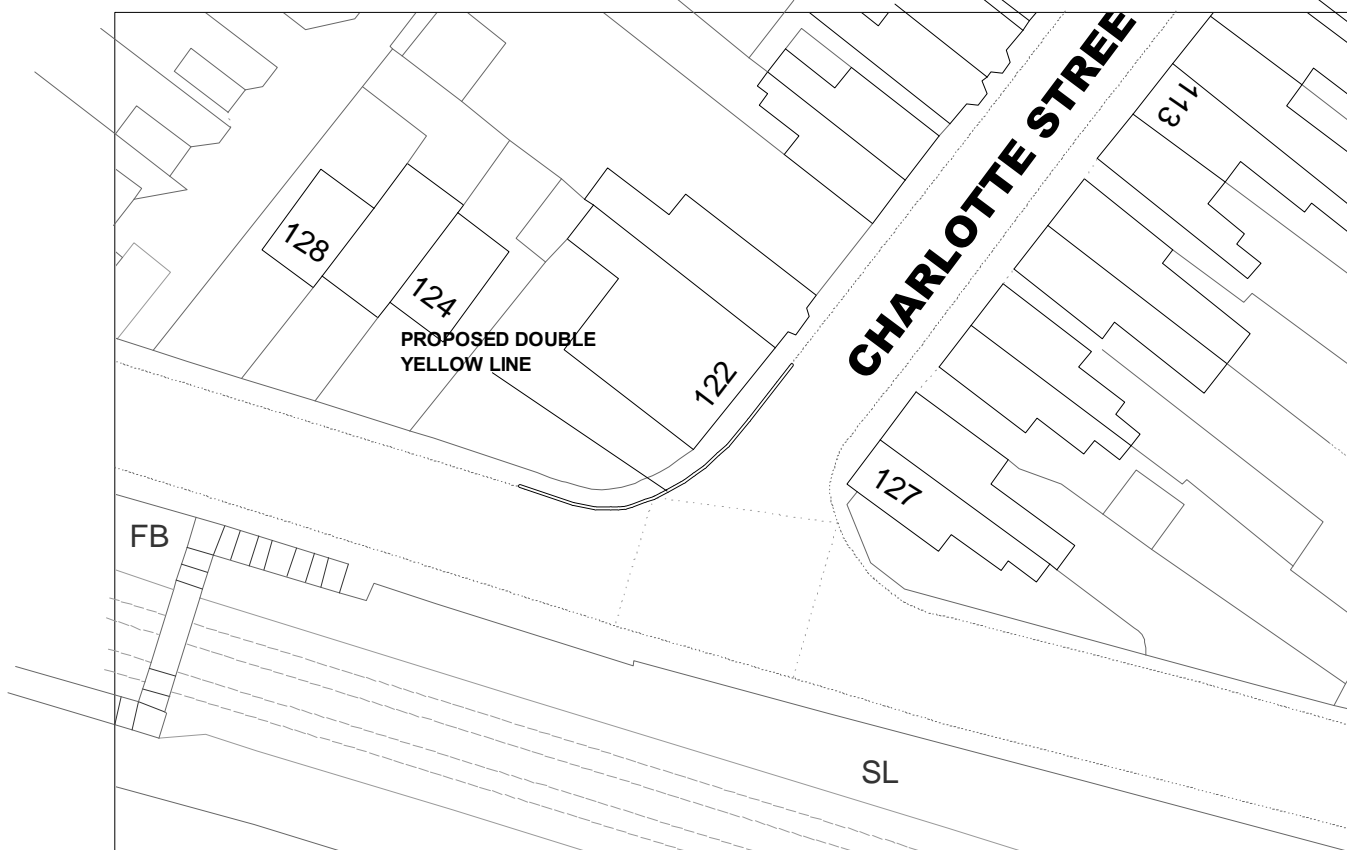
I Support the proposal to install parking restrictions as shown above

I Object to the proposal

Name & Address	Comments

The information supplied will only be used in conjunction with this proposal, and used for geographical analysis purposes only

Plan of proposed restrictions



BUSINESS REPLY SERVICE
Licence No SX20

2 | |

Head of Technical Services
SWALE BOROUGH COUNCIL
Swale House
East Street
Sittingbourne
Kent
ME10 3BR



Proposed Parking Restrictions Stockers Hill, Boughton-under-Blean

Following a request from a resident of Stockers Hill, Swale Borough Council is proposing to install double yellow lines along a short section of the road, as shown on the plan overleaf.

It is proposed to introduce these waiting restrictions to improve the safety of road users by removing parked cars at this location. These vehicles currently force vehicles out to the centre of the carriageway, creating a hazard for oncoming traffic.

If you support or object to the proposal please complete the pre-paid reply slip below and return to the Borough Council before Friday 9th November 2007. A space has also been provided to allow you to add any further comments you may have.

Proposed Parking Restrictions – Stockers Hill, Boughton-under-Blean

Please tick one of the following boxes

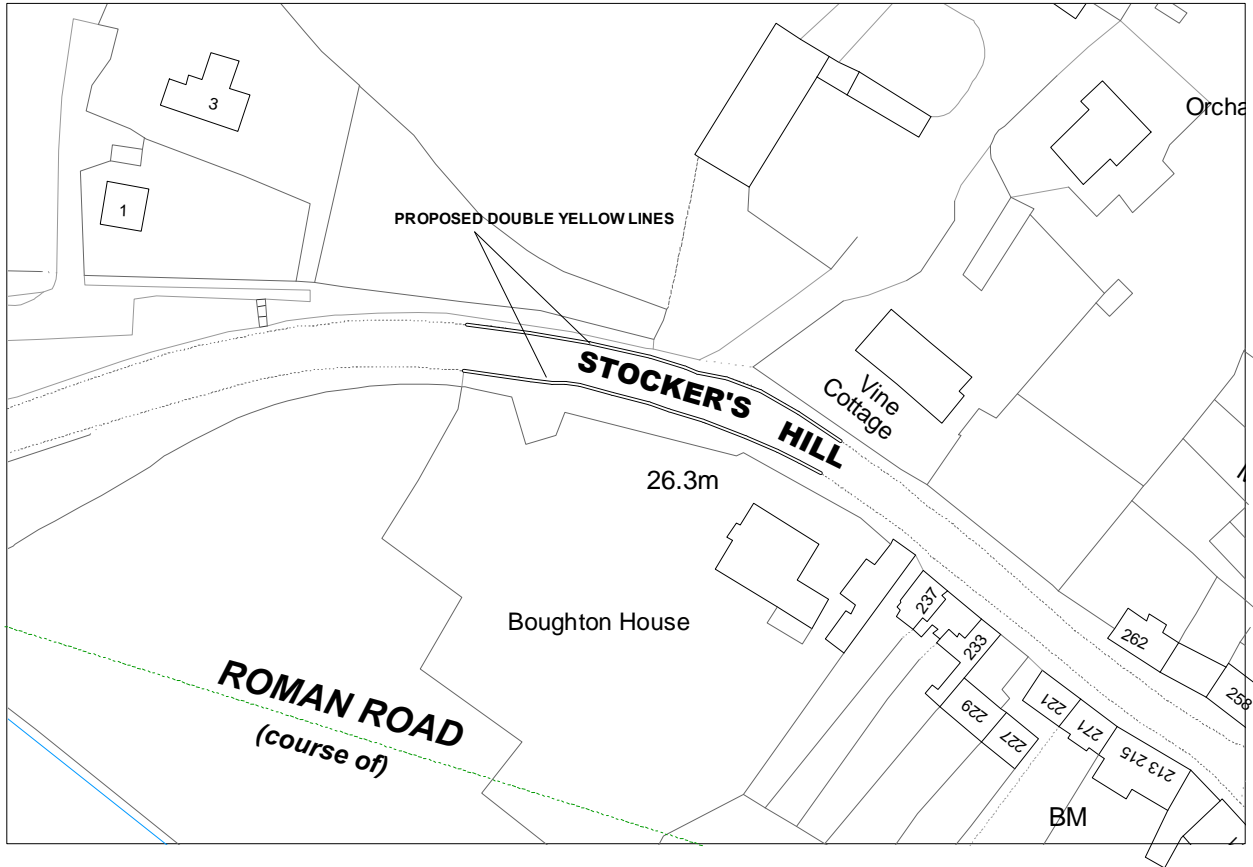
I Support the proposal to install parking restrictions as shown above

I Object to the proposal

Name & Address	Comments

The information supplied will only be used in conjunction with this proposal, and used for geographical analysis purposes only

Plan of proposed restrictions



BUSINESS REPLY SERVICE
Licence No SX20

2 | |

Head of Technical Services
SWALE BOROUGH COUNCIL
Swale House
East Street
Sittingbourne
Kent
ME10 3BR



Proposed Parking Restrictions The Street/Western Link, Oare

Following a recent meeting on site with representatives of Oare Parish Council, Swale Borough Council are proposing to install various waiting restrictions in the area of The Street in Oare.

Included in the proposals is the installation of double yellow lines in the vicinity of the bus stop near The Castle, as shown on the plan overleaf, to allow buses to pull into the kerb for passengers to alight onto the pavement, and to improve visibility and safety at this junction.

If you support or object to the proposal please complete the pre-paid reply slip below and return to the Borough Council before Friday 9th November 2007. A space has also been provided to allow you to add any further comments you may have.

Proposed Parking Restrictions – The Street/Western Link, Oare

Please tick one of the following boxes

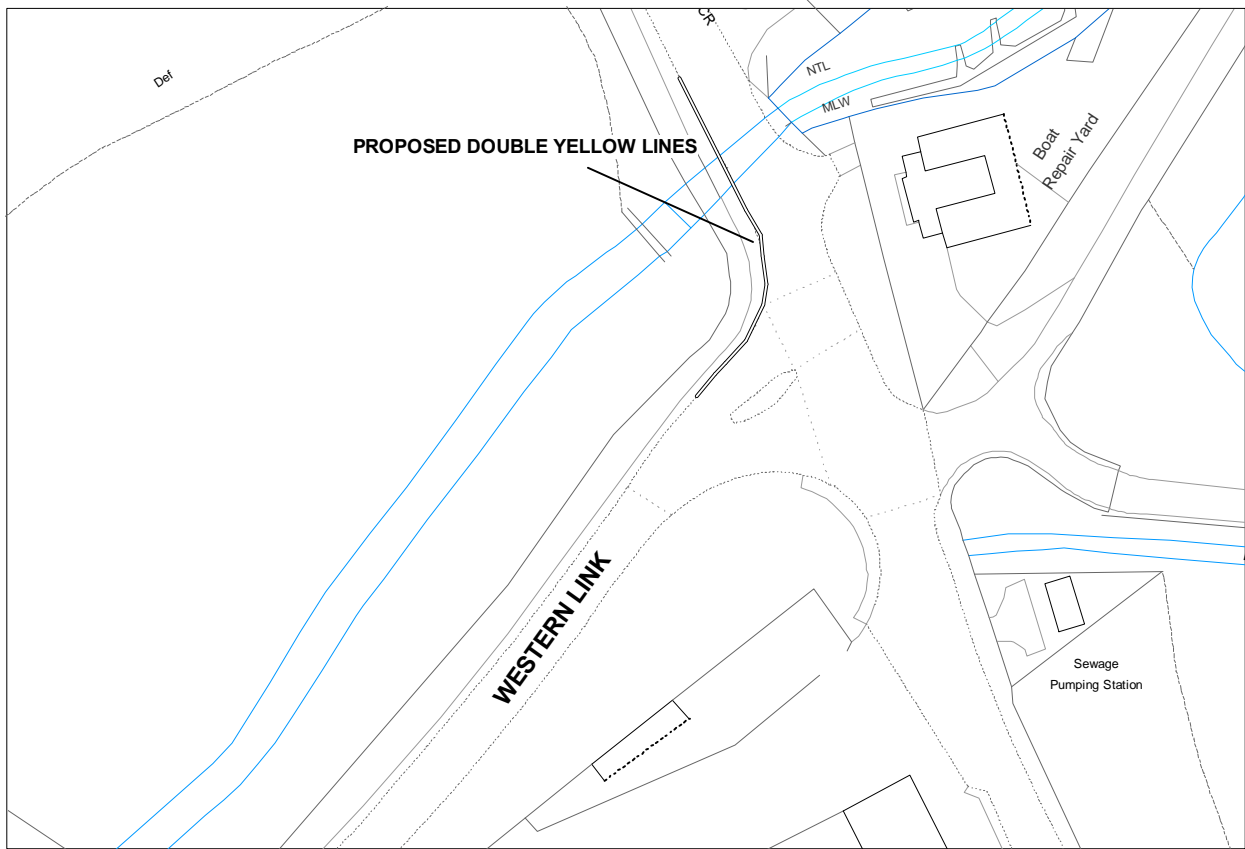
I Support the proposal to install parking restrictions as shown above

I Object to the proposal

Name & Address	Comments

The information supplied will only be used in conjunction with this proposal, and used for geographical analysis purposes only

Plan of proposed restrictions



BUSINESS REPLY SERVICE
Licence No SX20

2 | |

Head of Technical Services
SWALE BOROUGH COUNCIL
Swale House
East Street
Sittingbourne
Kent
ME10 3BR



Proposed Parking Restrictions The Street, Oare

Following a recent meeting on site with representatives of Oare Parish Council, Swale Borough Council are proposing to install various waiting restrictions in the area of The Street in Oare, as shown on the plan overleaf.

The proposals consist of installing double yellow lines in the vicinity of the junctions to improve visibility and safety by removing parked cars, and also two sections of double yellow lines in the vicinity of the bus stops at the Three Mariners and The Castle to allow buses to pull into the kerb for passengers to alight onto the pavement.

In addition to the proposed double yellow lines, it is also proposed to install a section of single yellow line as shown on the plan to restrict parking between 8:00am and 6:00pm to allow buses and other larger vehicles easier access along The Street.

If you support or object to the proposal please complete the pre-paid reply slip below and return to the Borough Council before Friday 9th November 2007. A space has also been provided to allow you to add any further comments you may have.

Proposed Parking Restrictions – The Street, Oare

Please tick one of the following boxes

I Support the proposal to install parking restrictions as shown above

I Object to the proposal

Name & Address	Comments

The information supplied will only be used in conjunction with this proposal, and used for geographical analysis purposes only

Plan of proposed restrictions



BUSINESS REPLY SERVICE
Licence No SX20

2 | |

Head of Technical Services
SWALE BOROUGH COUNCIL
Swale House
East Street
Sittingbourne
Kent
ME10 3BR



Proposed Parking Restrictions West Ridge/Ufton Lane, Sittingbourne

Following a request from a resident of West Ridge, Swale Borough Council is proposing to install double yellow lines on the junction of West Ridge and Ufton Lane, as shown on the plan overleaf.

It is proposed to introduce these waiting restrictions to improve safety and visibility at this junction by removing parked vehicles.

If you support or object to the proposal please complete the pre-paid reply slip below and return to the Borough Council before Friday 9th November 2007. A space has also been provided to allow you to add any further comments you may have.

Proposed Parking Restrictions – West Ridge/Ufton Lane, Sittingbourne

Please tick one of the following boxes

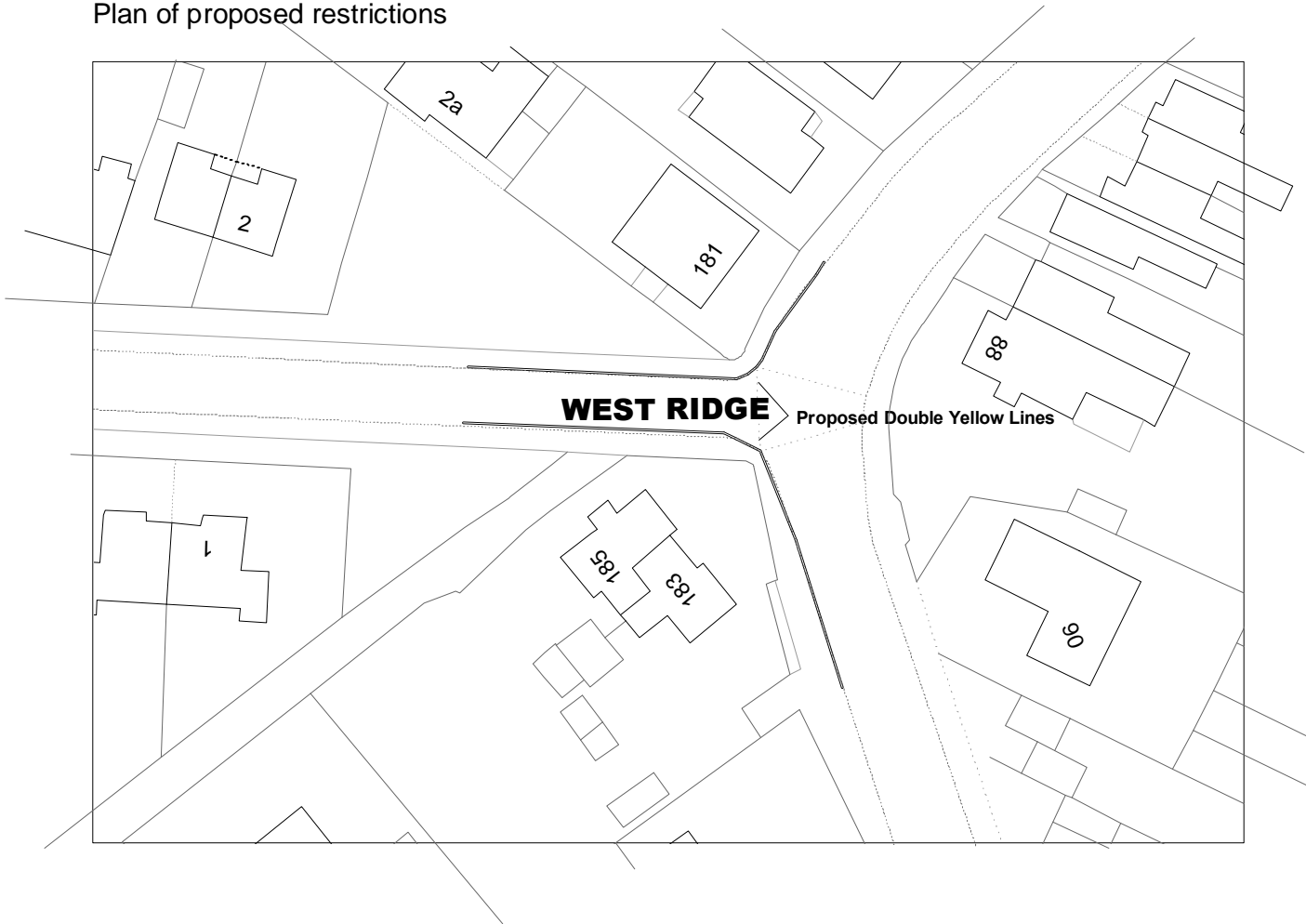
I Support the proposal to install parking restrictions as shown above

I Object to the proposal

Name & Address	Comments

The information supplied will only be used in conjunction with this proposal, and used for geographical analysis purposes only

Plan of proposed restrictions



BUSINESS REPLY SERVICE
Licence No SX20

2 | |

Head of Technical Services
SWALE BOROUGH COUNCIL
Swale House
East Street
Sittingbourne
Kent
ME10 3BR